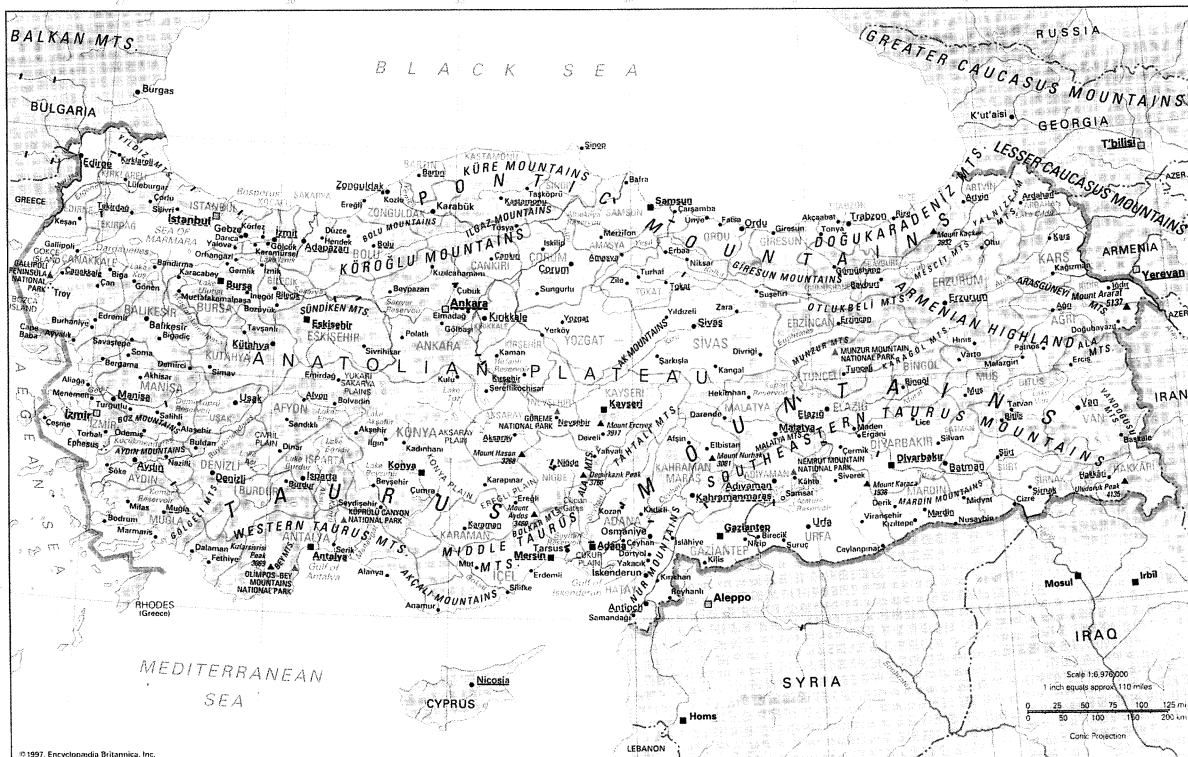
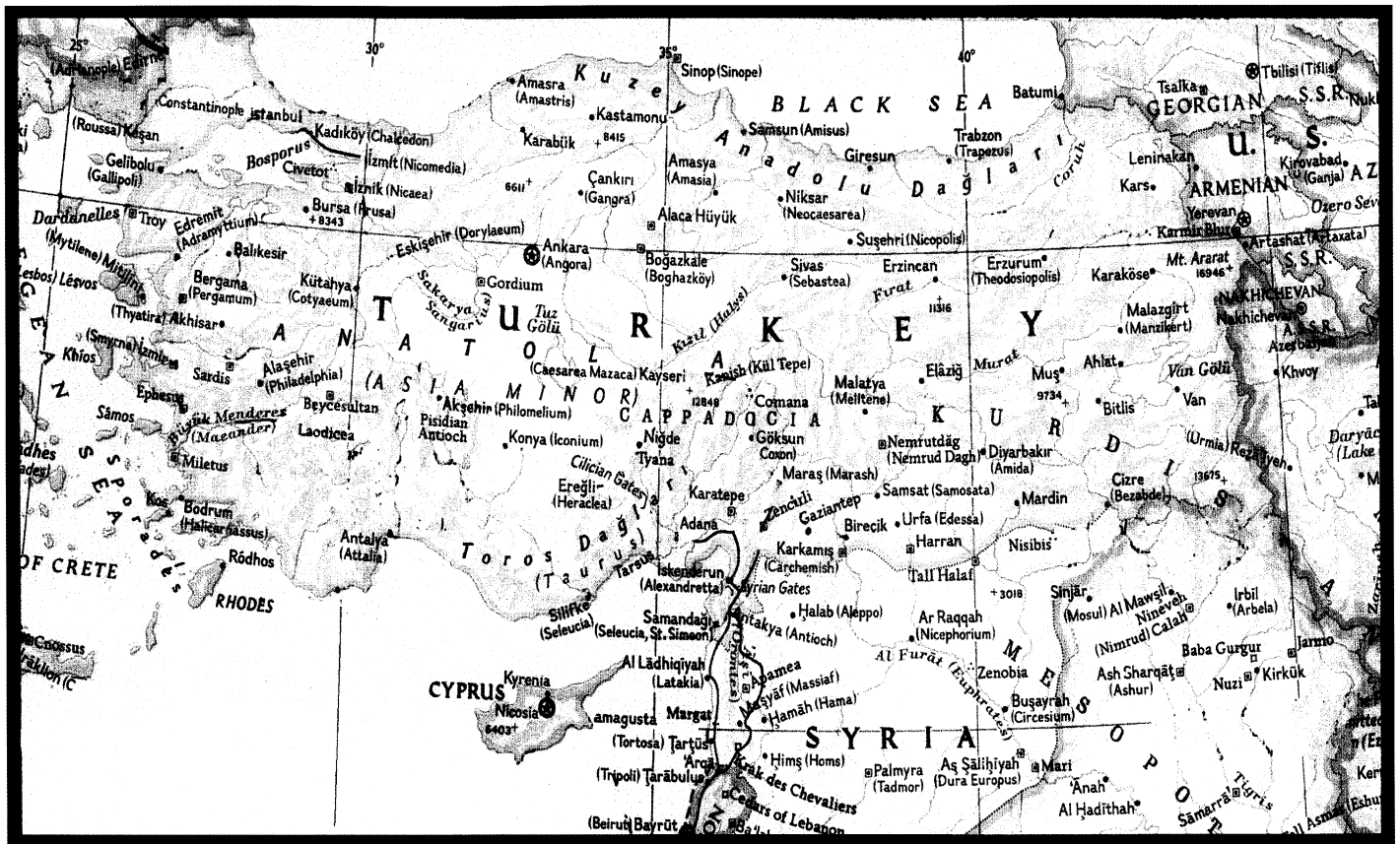


# Turkey with the Armenian Highland



<ul style="list-style-type: none"> <li>□ Cities over 1,000,000</li> <li>■ Cities 300,000 to 1,000,000</li> <li>● Cities 100,000 to 300,000</li> <li>• Cities under 100,000</li> <li>○ Other localities</li> </ul>	<ul style="list-style-type: none"> <li>— National capitals</li> <li>— Provincial capitals</li> <li>— Provincial names</li> <li>— International boundaries</li> <li>— Provincial boundaries</li> </ul>	<ul style="list-style-type: none"> <li>— Intermittent rivers</li> <li>— Salt lakes</li> <li>— Glaciers</li> <li>— Swamps and marshes</li> </ul>	<ul style="list-style-type: none"> <li>▲ National parks</li> <li>● Historical sites</li> <li>— Passes</li> <li>▲ Spot elevations in metres (1 in. = 2.28 in.)</li> </ul>
---	---	---	--

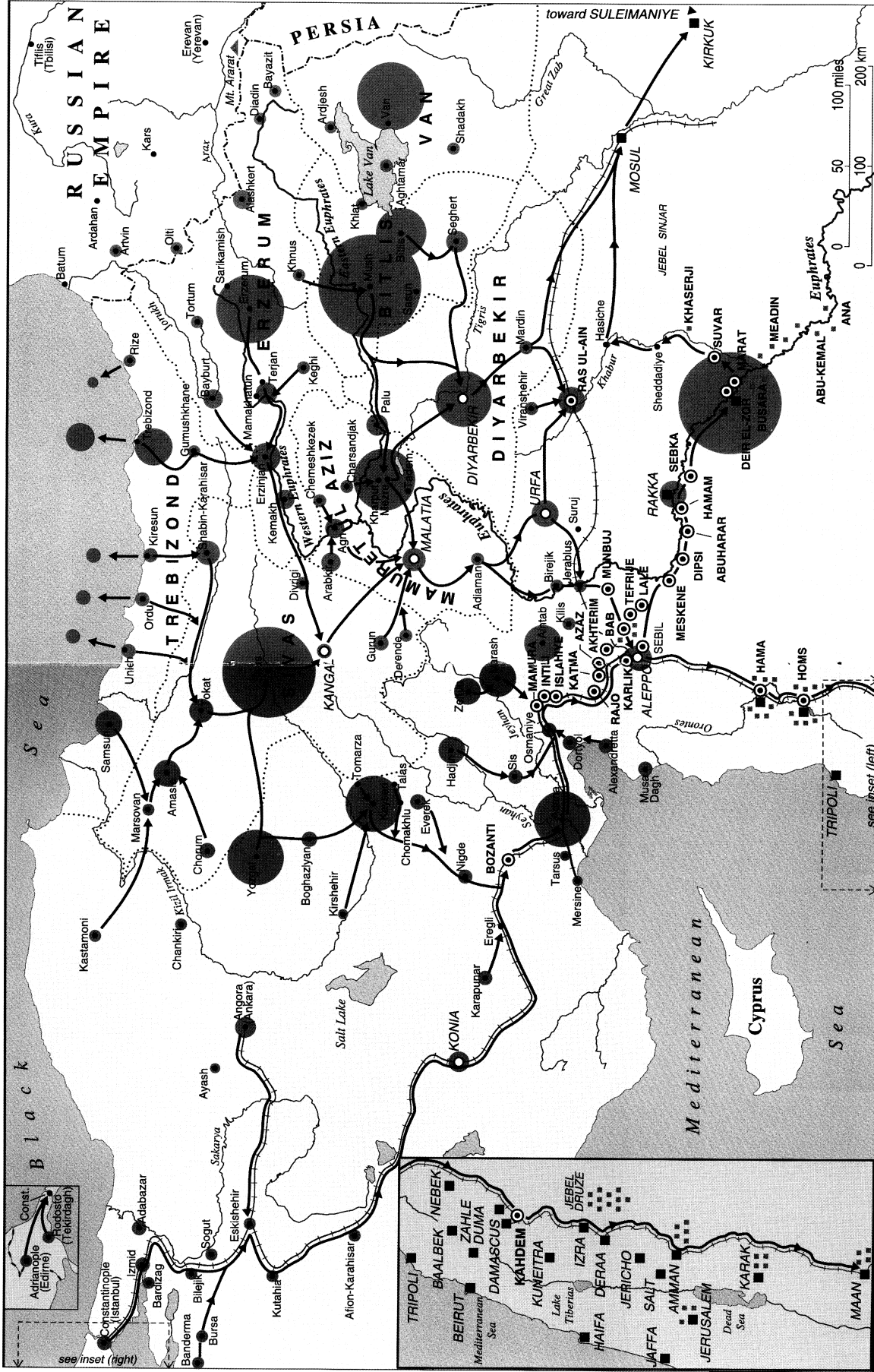
## MODERN TURKEY — SCENE OF THE ARMENIAN 1915 GENOCIDE<sup>1</sup>



<sup>1</sup> Source: National Geographic Society



# The 1915 Armenian Genocide in the Turkish Empire



- ..... boundaries of the eastern provinces
- concentration camps
- principal routes of deportation
- rail lines
- centers of massacre and deportation
- principal points of transit
- subsidiary points of deportation
- principal destination points of deportation

This map illustrates three prevailing aspects of the 1915 Armenian Genocide: the deportations, the massacres, and the concentration camps. The deportations affected the majority of Armenians in the Turkish Empire. From as far north as the Black Sea and as far west as European Turkey, Armenians were forcibly removed to the Syrian desert. From the onset the deportations were marked by atrocities. At select sites, large-scale massacres were carried out. The survivors were dispersed across Syria, Iraq, and as far south as Palestine (see inset), where they were left in inhospitable places. Starvation, thirst, and epidemic diseases destroyed vast numbers of those confined to these places of concentration. The deportees in many concentration camps were eventually killed through further massacres. As this map demonstrates, the total effect of the policies of the Turkish government was the mass destruction of the Armenian people.

**ARMENIAN NATIONAL INSTITUTE**

122 C Street, NW  
Suite 360  
Washington, DC 20001  
Phone: 202-383-9009  
Fax: 202-383-9012  
e-mail: ani@aaninc.org  
www.armenian-genocide.org

Produced by the Armenian National Institute (ANI) (Washington, DC) and the Naharian Library (Paris). © ANI, English Edition Copyright 1998.